











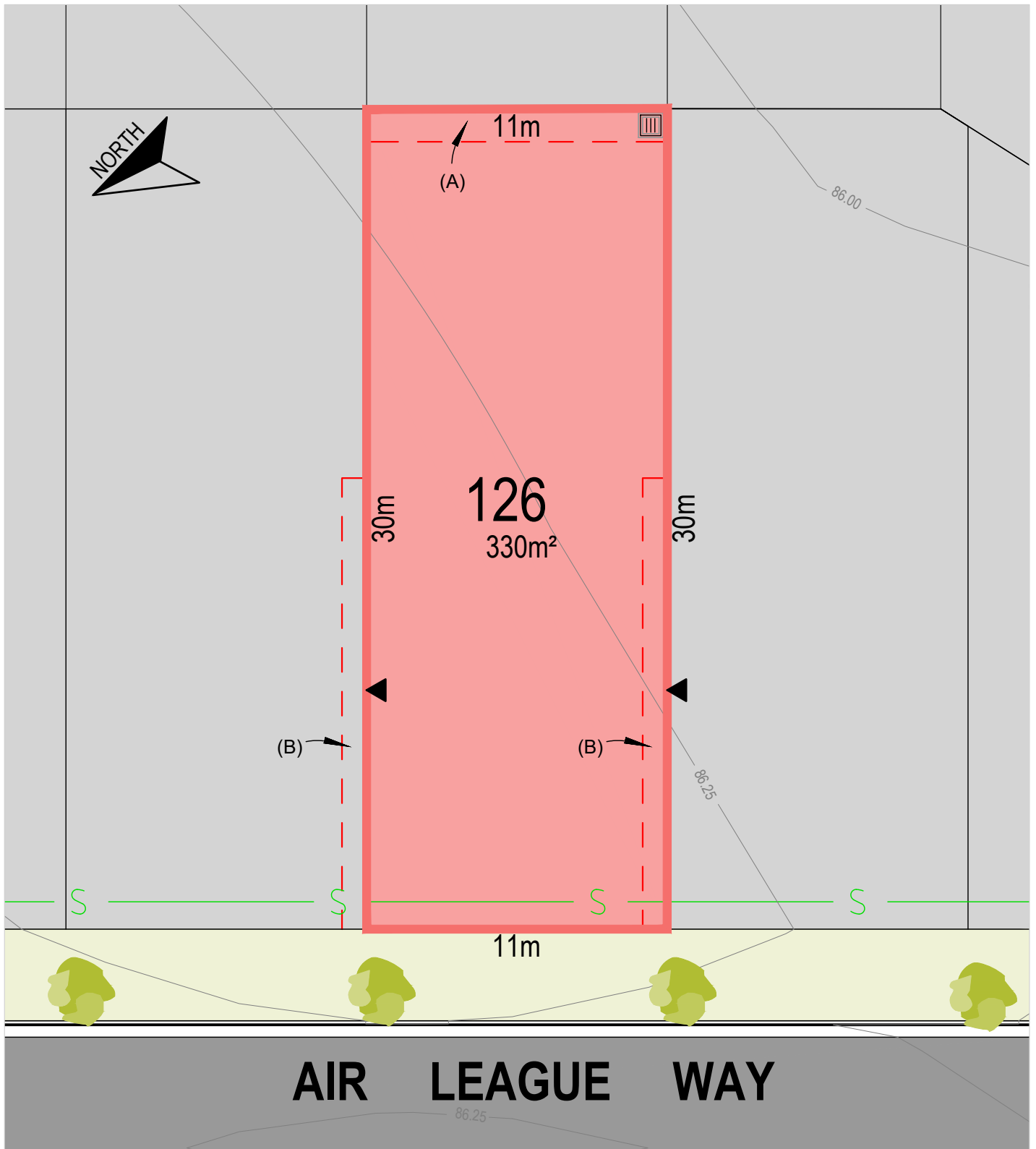


**RAWSON
COMMUNITIES**
Leppington

LEGEND

-  STREET TREES
-  FINISHED SURFACE CONTOURS
-  SEWER SERVICE
-  DENOTES ZERO LOT LINE
-  STORMWATER DRAINAGE PIT
-  SEWER PIT
-  (A) EASEMENT FOR DRAINAGE 1.2m WIDE
-  (B) EASEMENT FOR OVERHANG AND ACCESS FOR MAINTENANCE 0.9m WIDE
-  (D) EASEMENT FOR PADMOUNT STATION 2.75m WIDE
-  (E) RESTRICTION ON THE USE OF LAND
-  (F) RESTRICTION ON THE USE OF LAND
-  PADMOUNT STATION

DISCLAIMER: THIS LOT PLAN IS INDICATIVE ONLY.
PURCHASERS MUST RELY ON THEIR OWN ENQUIRIES, THE CONTRACT FOR SALE OF LAND AND THE BUILDING CONTRACT.
DIMENSIONS, CONTOURS AND AREAS ARE SUBJECT TO FINAL SURVEY AND ARE SUBJECT TO COUNCIL APPROVAL.
EASEMENT, SEWER, AND STREET TREE LOCATIONS ARE INDICATIVE ONLY AND ARE SUBJECT TO CHANGE.
INFORMATION IS ACCURATE AS OF 6 MARCH 2019.

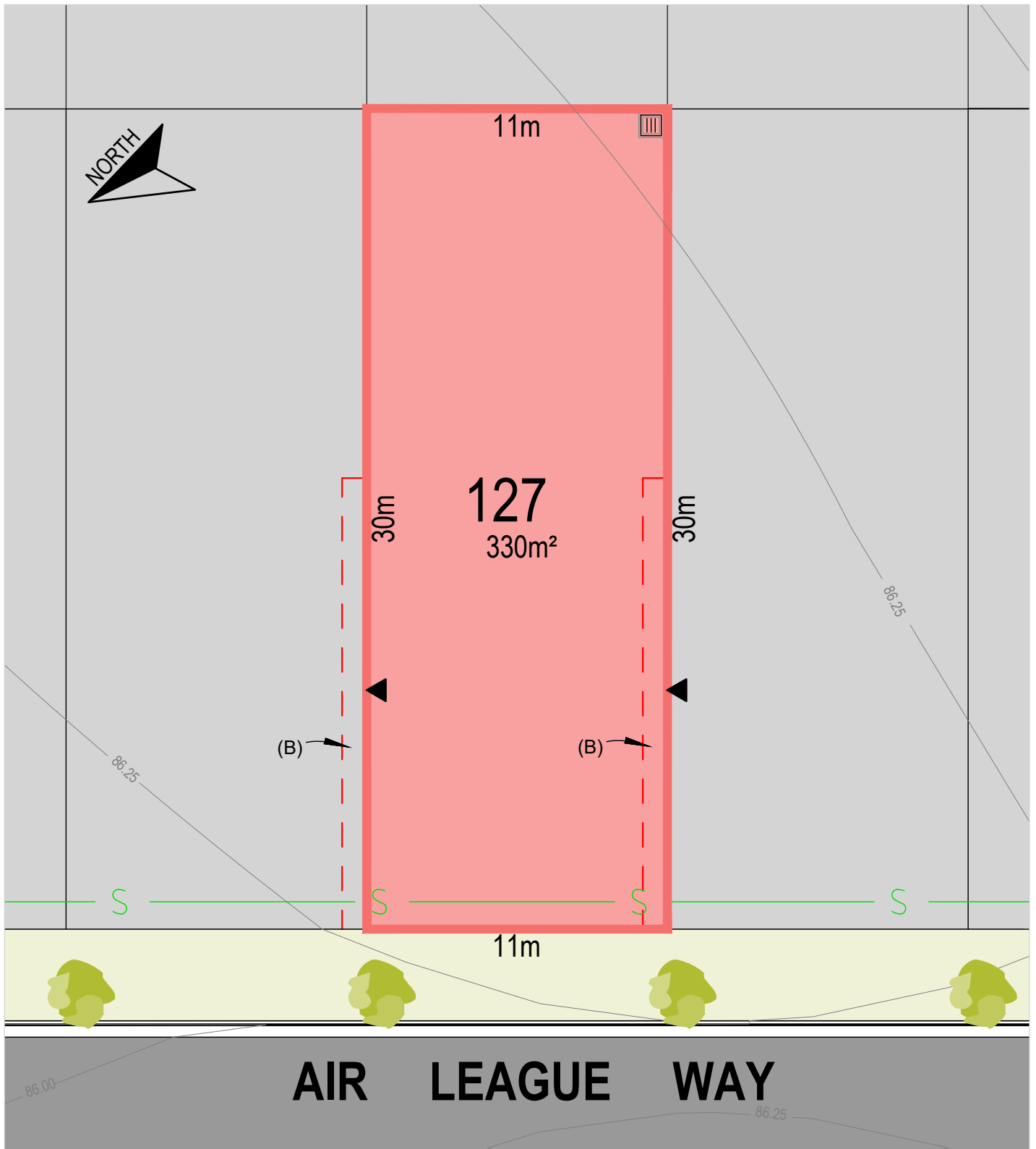


**RAWSON
COMMUNITIES**
Leppington

LEGEND

- STREET TREES
- FINISHED SURFACE CONTOURS
- SEWER SERVICE
- DENOTES ZERO LOT LINE
- STORMWATER DRAINAGE PIT
- SEWER PIT
- EASEMENT FOR DRAINAGE 1.2m WIDE
- EASEMENT FOR OVERHANG AND ACCESS FOR MAINTENANCE 0.9m WIDE

DISCLAIMER: THIS LOT PLAN IS INDICATIVE ONLY.
PURCHASERS MUST RELY ON THEIR OWN ENQUIRIES, THE CONTRACT FOR SALE OF LAND AND THE BUILDING CONTRACT.
DIMENSIONS, CONTOURS AND AREAS ARE SUBJECT TO FINAL SURVEY AND ARE SUBJECT TO COUNCIL APPROVAL.
EASEMENT, SEWER, AND STREET TREE LOCATIONS ARE INDICATIVE ONLY AND ARE SUBJECT TO CHANGE.
INFORMATION IS ACCURATE AS OF 6 MARCH 2019.



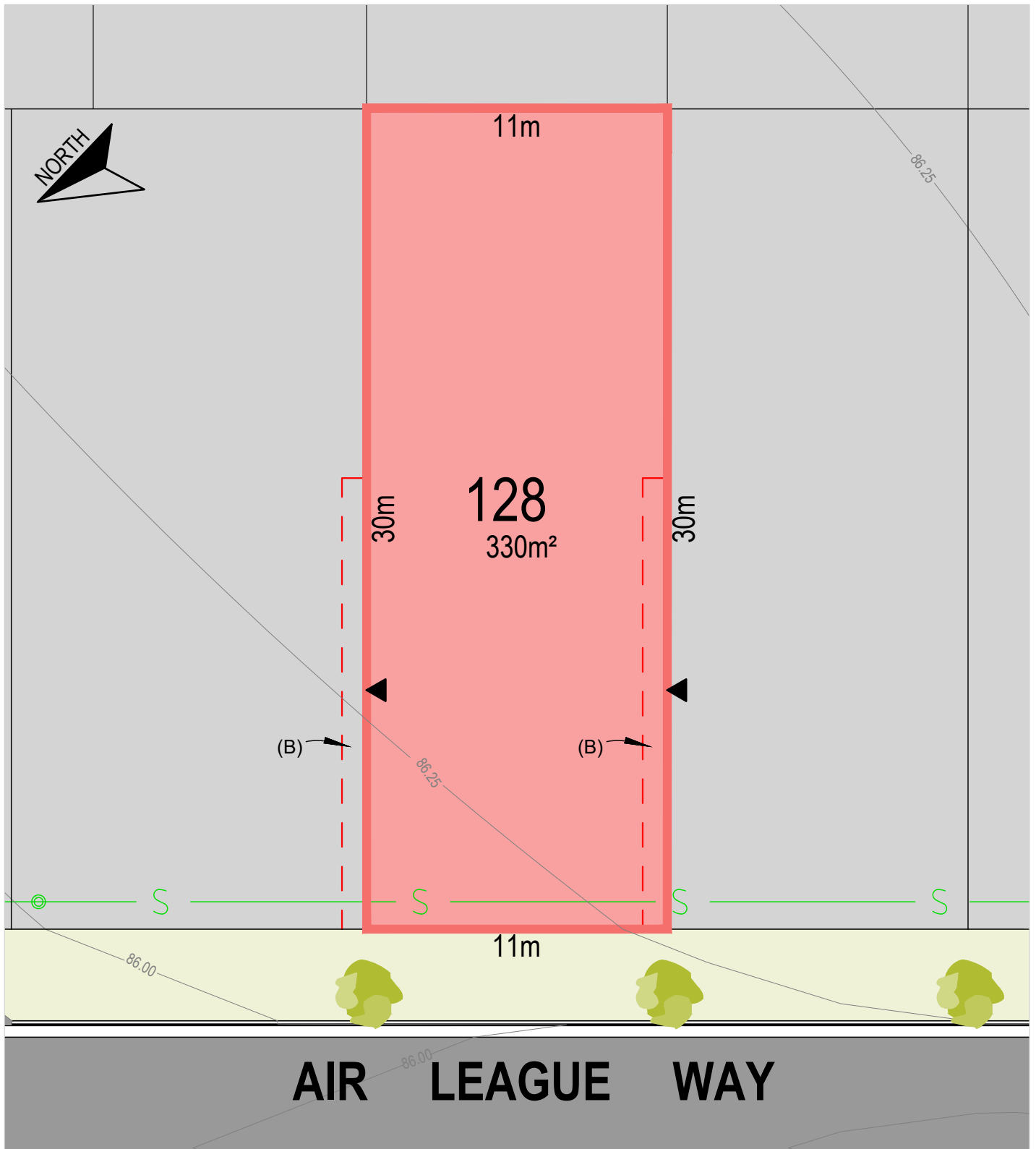
**RAWSON
COMMUNITIES**
Leppington

LEGEND

- STREET TREES
- FINISHED SURFACE CONTOURS
- SEWER SERVICE
- DENOTES ZERO LOT LINE
- STORMWATER DRAINAGE PIT
- SEWER PIT
- EASEMENT FOR OVERHANG AND ACCESS FOR MAINTENANCE 0.9m WIDE








Lot 127

DISCLAIMER: THIS LOT PLAN IS INDICATIVE ONLY.
PURCHASERS MUST RELY ON THEIR OWN ENQUIRIES, THE CONTRACT FOR SALE OF LAND AND THE BUILDING CONTRACT.
DIMENSIONS, CONTOURS AND AREAS ARE SUBJECT TO FINAL SURVEY AND ARE SUBJECT TO COUNCIL APPROVAL.
EASEMENT, SEWER, AND STREET TREE LOCATIONS ARE INDICATIVE ONLY AND ARE SUBJECT TO CHANGE.
INFORMATION IS ACCURATE AS OF 6 MARCH 2019.



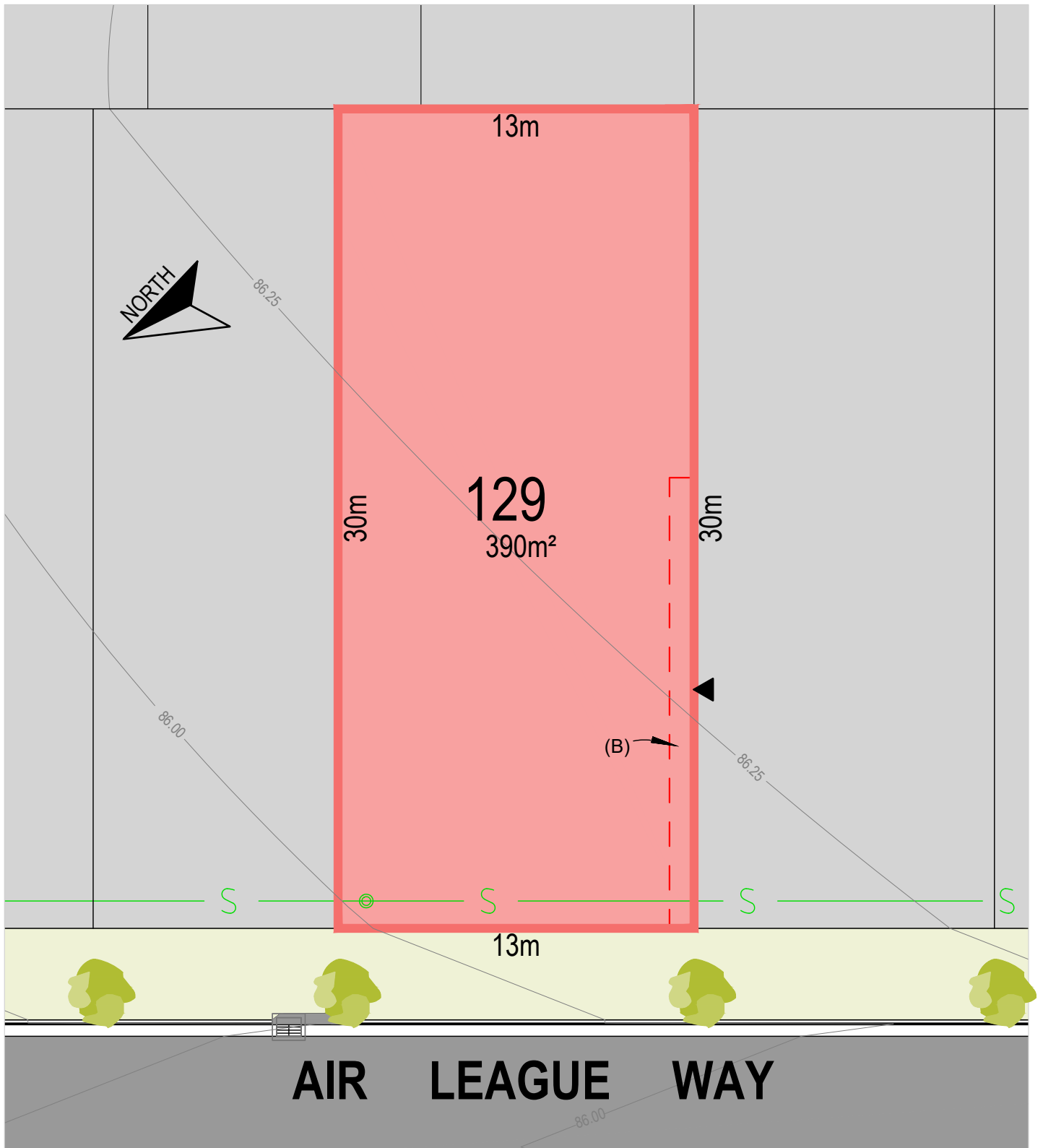
**RAWSON
COMMUNITIES**
Leppington

LEGEND

-  STREET TREES
-  FINISHED SURFACE CONTOURS
-  SEWER SERVICE
-  DENOTES ZERO LOT LINE
-  STORMWATER DRAINAGE PIT
-  SEWER PIT
-  EASEMENT FOR OVERHANG AND ACCESS FOR MAINTENANCE 0.9m WIDE








Lot 128

DISCLAIMER: THIS LOT PLAN IS INDICATIVE ONLY. PURCHASERS MUST RELY ON THEIR OWN ENQUIRIES, THE CONTRACT FOR SALE OF LAND AND THE BUILDING CONTRACT. DIMENSIONS, CONTOURS AND AREAS ARE SUBJECT TO FINAL SURVEY AND ARE SUBJECT TO COUNCIL APPROVAL. EASEMENT, SEWER, AND STREET TREE LOCATIONS ARE INDICATIVE ONLY AND ARE SUBJECT TO CHANGE. INFORMATION IS ACCURATE AS OF 6 MARCH 2019.



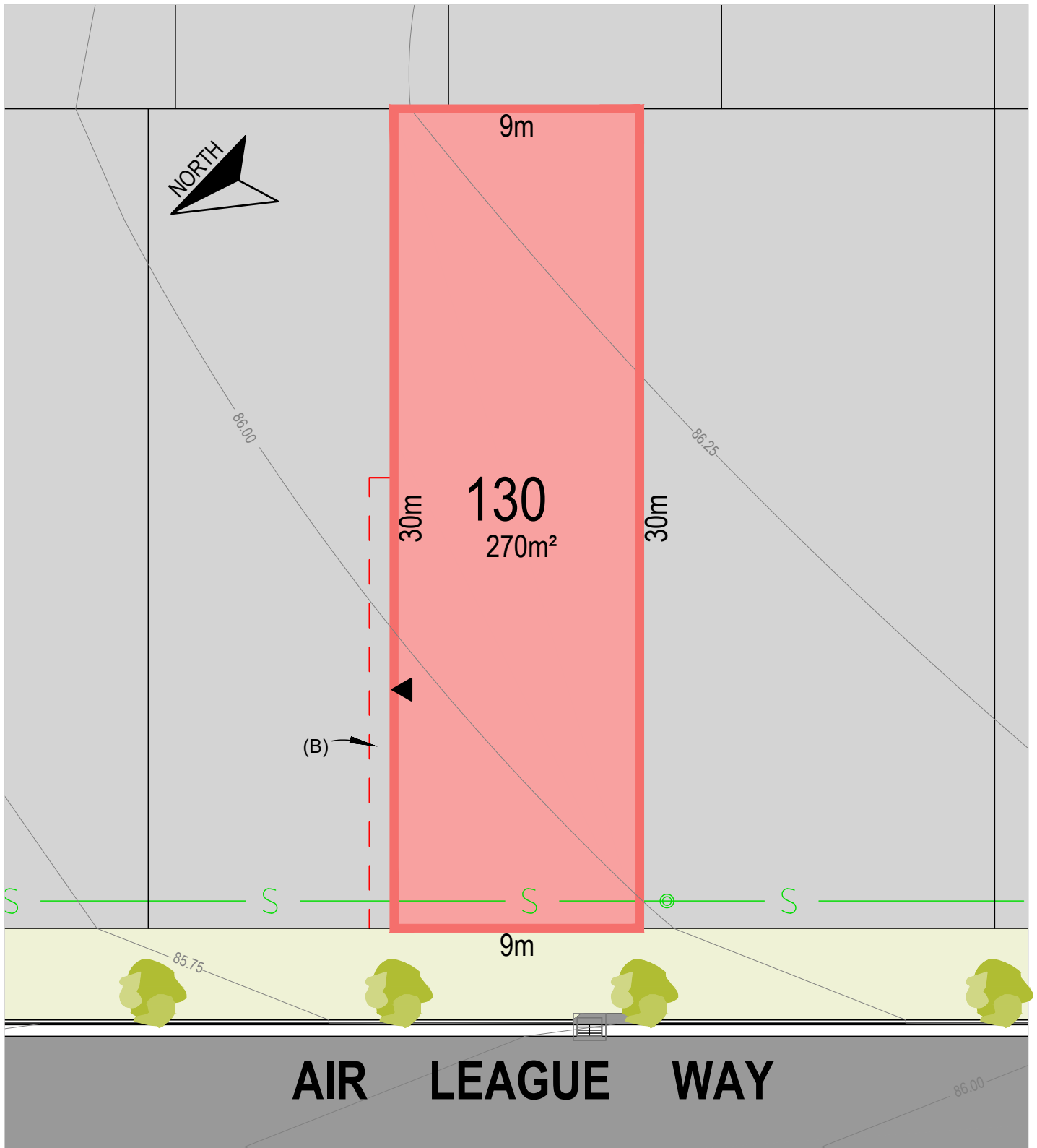
**RAWSON
COMMUNITIES**
Leppington

LEGEND

-  STREET TREES
-  FINISHED SURFACE CONTOURS
-  SEWER SERVICE
-  DENOTES ZERO LOT LINE
-  STORMWATER DRAINAGE PIT
-  SEWER PIT
-  EASEMENT FOR OVERHANG AND ACCESS FOR MAINTENANCE 0.9m WIDE








Lot 129

DISCLAIMER: THIS LOT PLAN IS INDICATIVE ONLY.
PURCHASERS MUST RELY ON THEIR OWN ENQUIRIES, THE CONTRACT FOR SALE OF LAND AND THE BUILDING CONTRACT.
DIMENSIONS, CONTOURS AND AREAS ARE SUBJECT TO FINAL SURVEY AND ARE SUBJECT TO COUNCIL APPROVAL.
EASEMENT, SEWER, AND STREET TREE LOCATIONS ARE INDICATIVE ONLY AND ARE SUBJECT TO CHANGE.
INFORMATION IS ACCURATE AS OF 6 MARCH 2019.



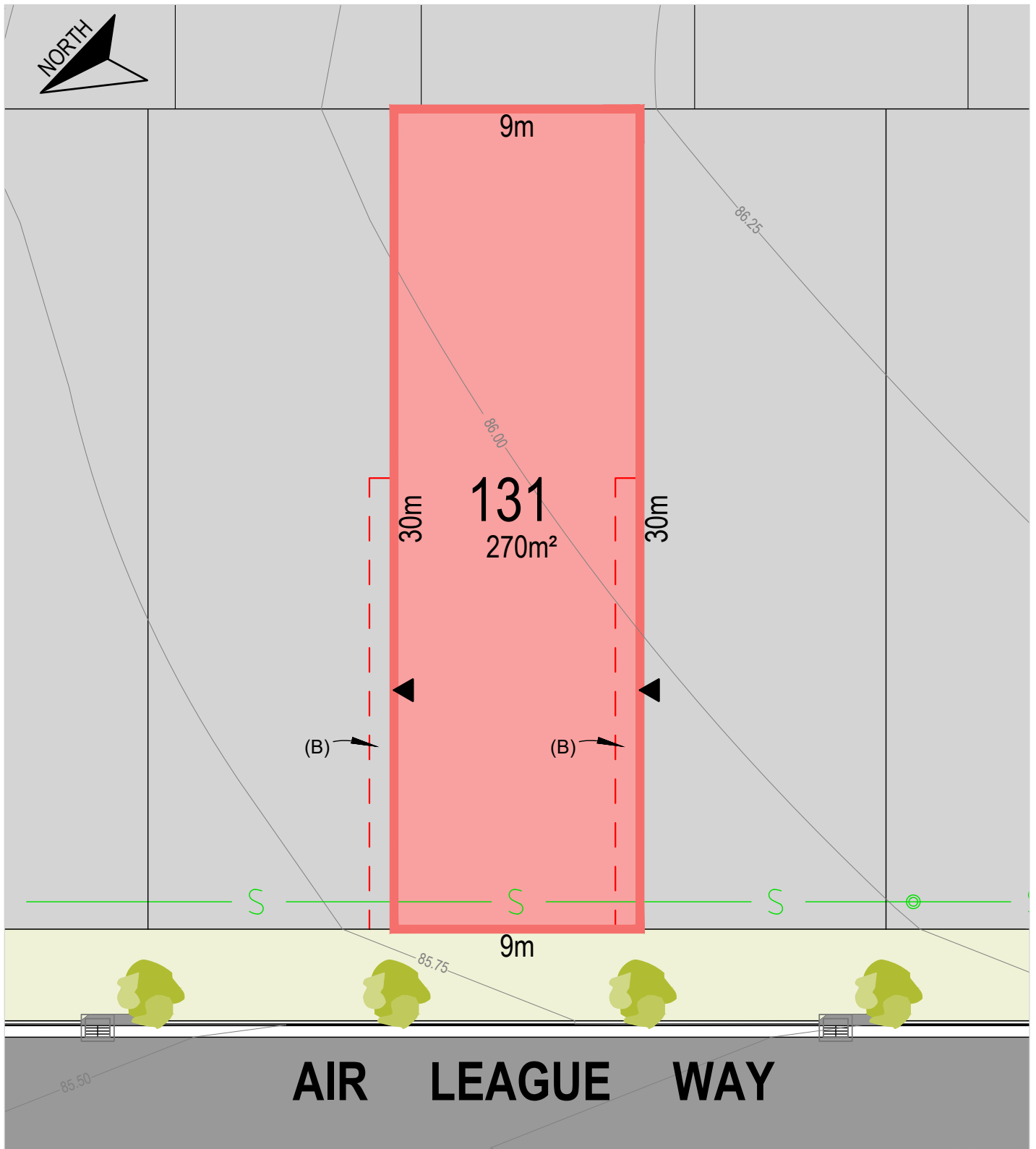
**RAWSON
COMMUNITIES**
Leppington

LEGEND

-  STREET TREES
-  FINISHED SURFACE CONTOURS
-  SEWER SERVICE
-  DENOTES ZERO LOT LINE
-  STORMWATER DRAINAGE PIT
-  SEWER PIT
-  EASEMENT FOR OVERHANG AND ACCESS FOR MAINTENANCE 0.9m WIDE








Lot 130

DISCLAIMER: THIS LOT PLAN IS INDICATIVE ONLY. PURCHASERS MUST RELY ON THEIR OWN ENQUIRIES, THE CONTRACT FOR SALE OF LAND AND THE BUILDING CONTRACT. DIMENSIONS, CONTOURS AND AREAS ARE SUBJECT TO FINAL SURVEY AND ARE SUBJECT TO COUNCIL APPROVAL. EASEMENT, SEWER, AND STREET TREE LOCATIONS ARE INDICATIVE ONLY AND ARE SUBJECT TO CHANGE. INFORMATION IS ACCURATE AS OF 6 MARCH 2019.



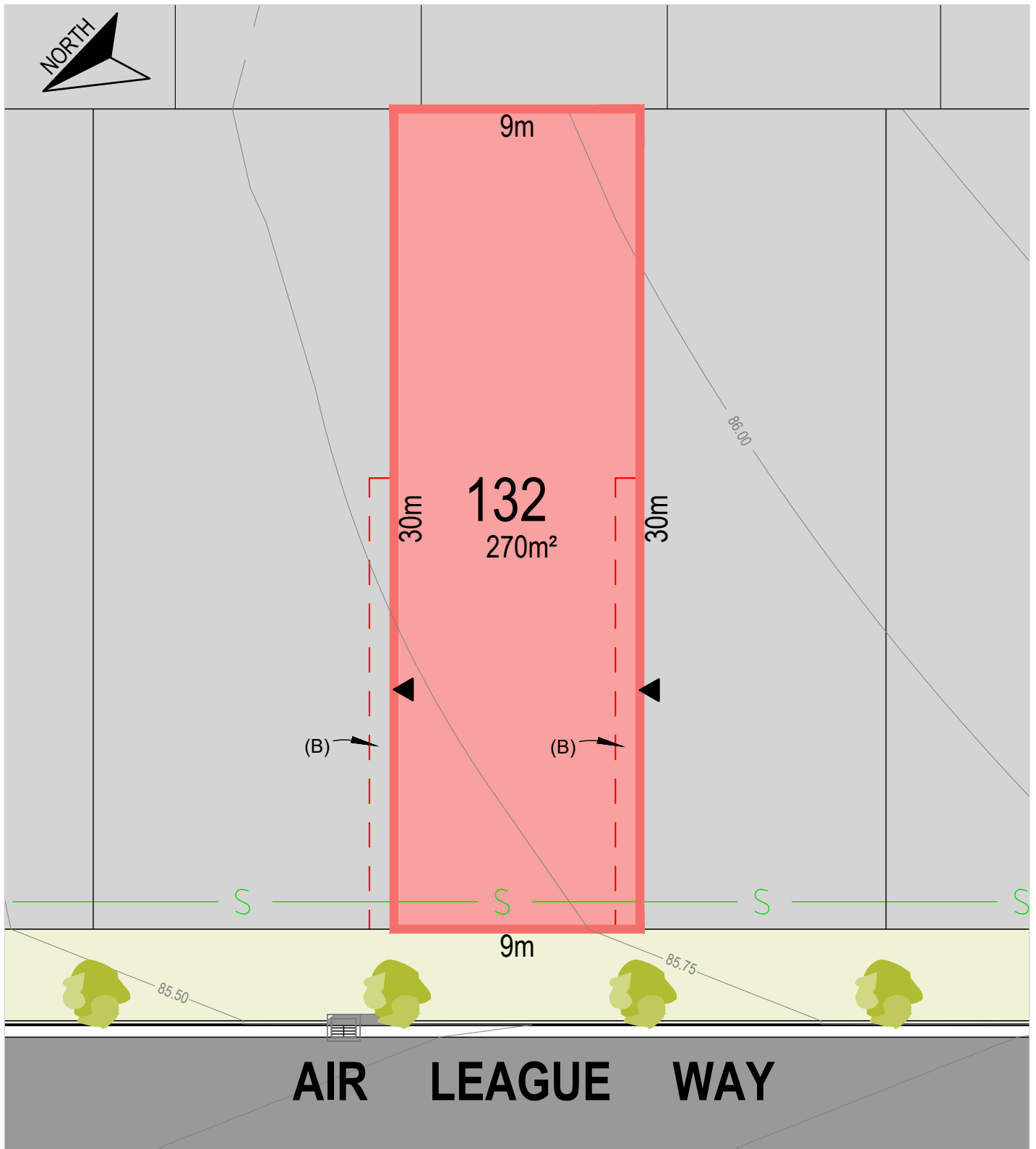
**RAWSON
COMMUNITIES**
Leppington

LEGEND

-  STREET TREES
-  FINISHED SURFACE CONTOURS
-  SEWER SERVICE
-  DENOTES ZERO LOT LINE
-  STORMWATER DRAINAGE PIT
-  SEWER PIT
-  EASEMENT FOR OVERHANG AND ACCESS FOR MAINTENANCE 0.9m WIDE








Lot 131

DISCLAIMER: THIS LOT PLAN IS INDICATIVE ONLY.
PURCHASERS MUST RELY ON THEIR OWN ENQUIRIES, THE CONTRACT FOR SALE OF LAND AND THE BUILDING CONTRACT.
DIMENSIONS, CONTOURS AND AREAS ARE SUBJECT TO FINAL SURVEY AND ARE SUBJECT TO COUNCIL APPROVAL.
EASEMENT, SEWER, AND STREET TREE LOCATIONS ARE INDICATIVE ONLY AND ARE SUBJECT TO CHANGE.
INFORMATION IS ACCURATE AS OF 6 MARCH 2019.



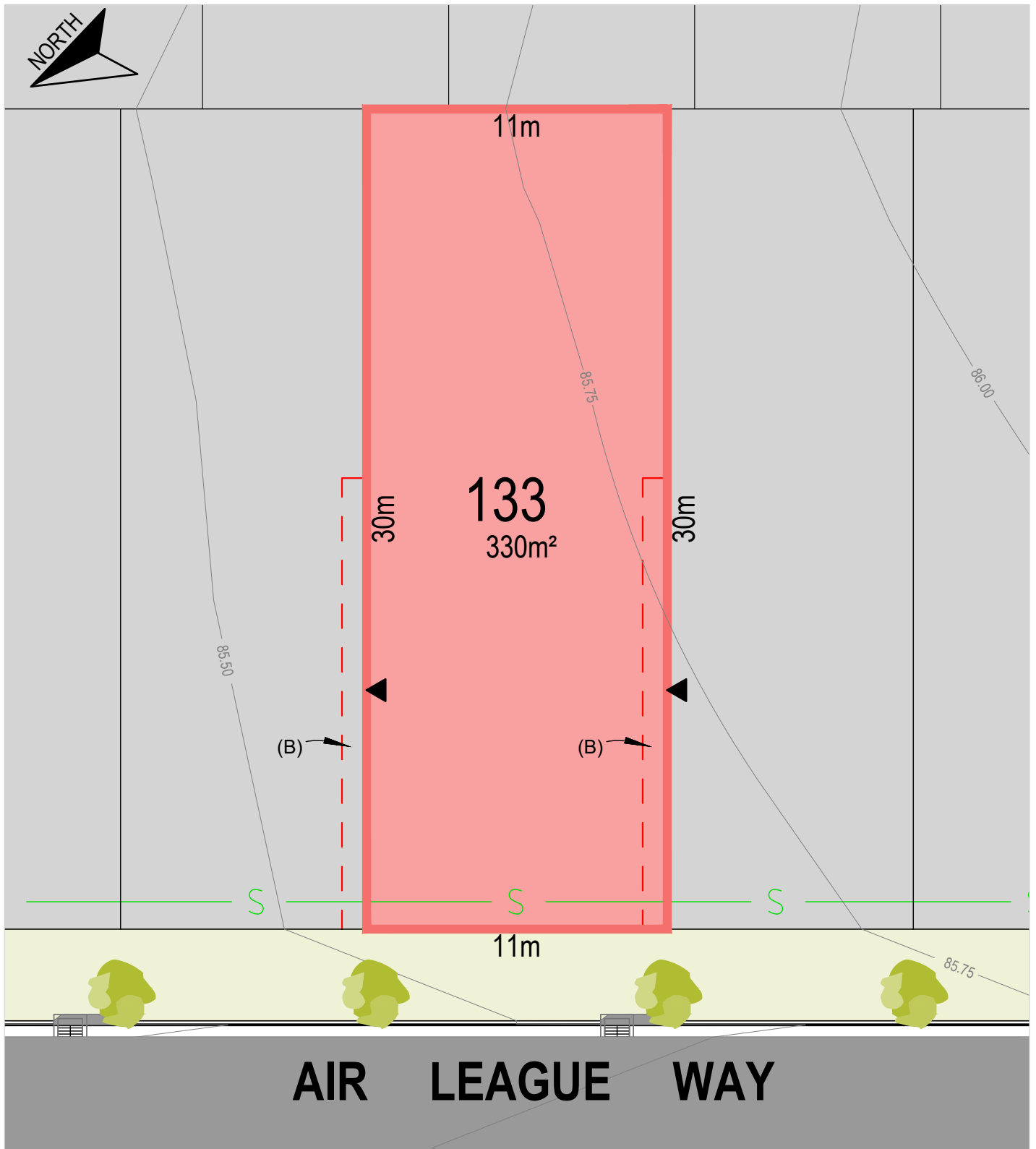
**RAWSON
COMMUNITIES**
Leppington

LEGEND

-  STREET TREES
-  FINISHED SURFACE CONTOURS
-  SEWER SERVICE
-  DENOTES ZERO LOT LINE
-  STORMWATER DRAINAGE PIT
-  SEWER PIT
-  EASEMENT FOR OVERHANG AND ACCESS FOR MAINTENANCE 0.9m WIDE

Lot 132

DISCLAIMER: THIS LOT PLAN IS INDICATIVE ONLY. PURCHASERS MUST RELY ON THEIR OWN ENQUIRIES, THE CONTRACT FOR SALE OF LAND AND THE BUILDING CONTRACT. DIMENSIONS, CONTOURS AND AREAS ARE SUBJECT TO FINAL SURVEY AND ARE SUBJECT TO COUNCIL APPROVAL. EASEMENT, SEWER, AND STREET TREE LOCATIONS ARE INDICATIVE ONLY AND ARE SUBJECT TO CHANGE. INFORMATION IS ACCURATE AS OF 6 MARCH 2019.



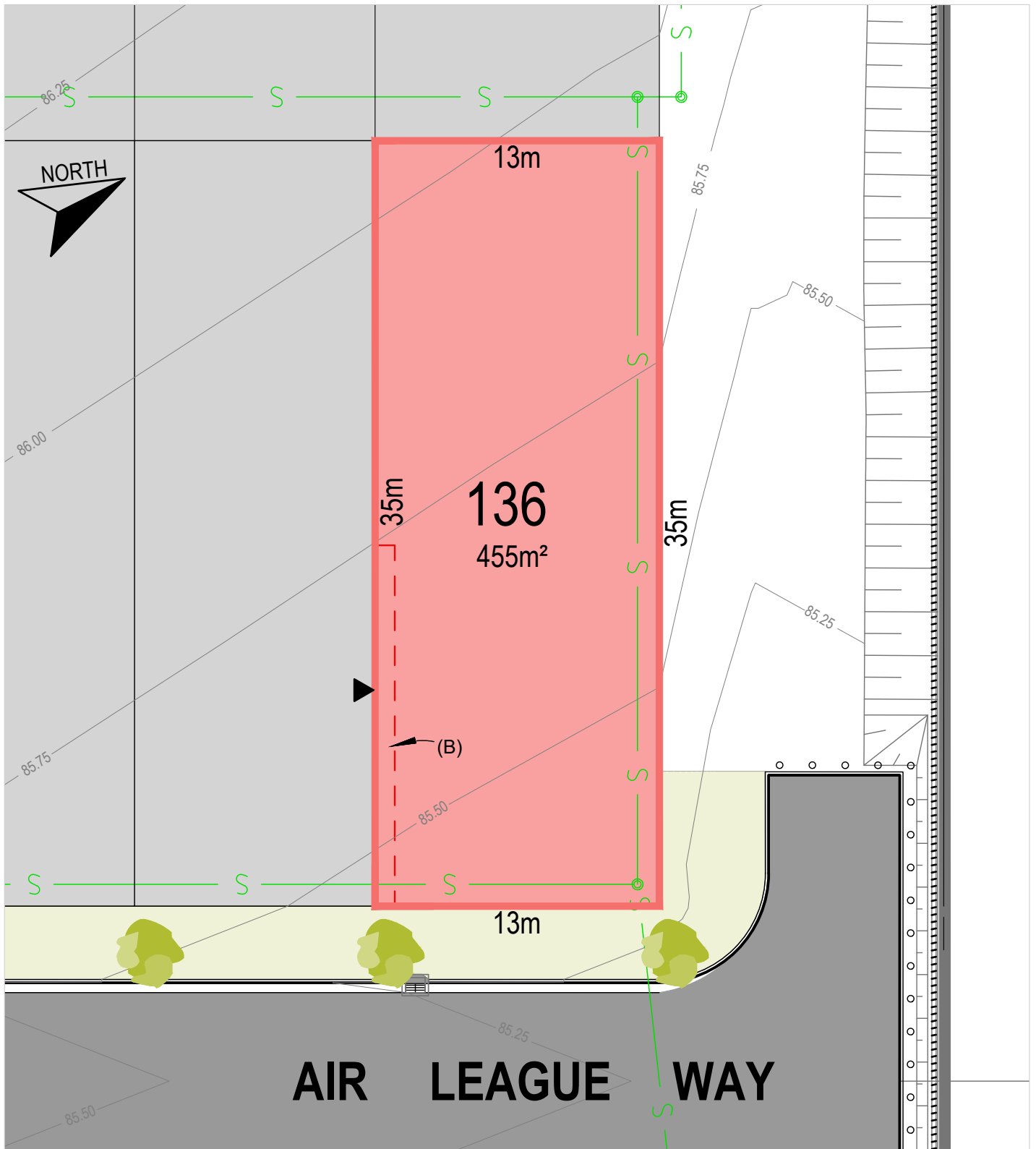
**RAWSON
COMMUNITIES**
Leppington

LEGEND

- STREET TREES
- FINISHED SURFACE CONTOURS
- SEWER SERVICE
- DENOTES ZERO LOT LINE
- STORMWATER DRAINAGE PIT
- SEWER PIT
- EASEMENT FOR OVERHANG AND ACCESS FOR MAINTENANCE 0.9m WIDE








Lot 133

DISCLAIMER: THIS LOT PLAN IS INDICATIVE ONLY. PURCHASERS MUST RELY ON THEIR OWN ENQUIRIES, THE CONTRACT FOR SALE OF LAND AND THE BUILDING CONTRACT. DIMENSIONS, CONTOURS AND AREAS ARE SUBJECT TO FINAL SURVEY AND ARE SUBJECT TO COUNCIL APPROVAL. EASEMENT, SEWER, AND STREET TREE LOCATIONS ARE INDICATIVE ONLY AND ARE SUBJECT TO CHANGE. INFORMATION IS ACCURATE AS OF 6 MARCH 2019.



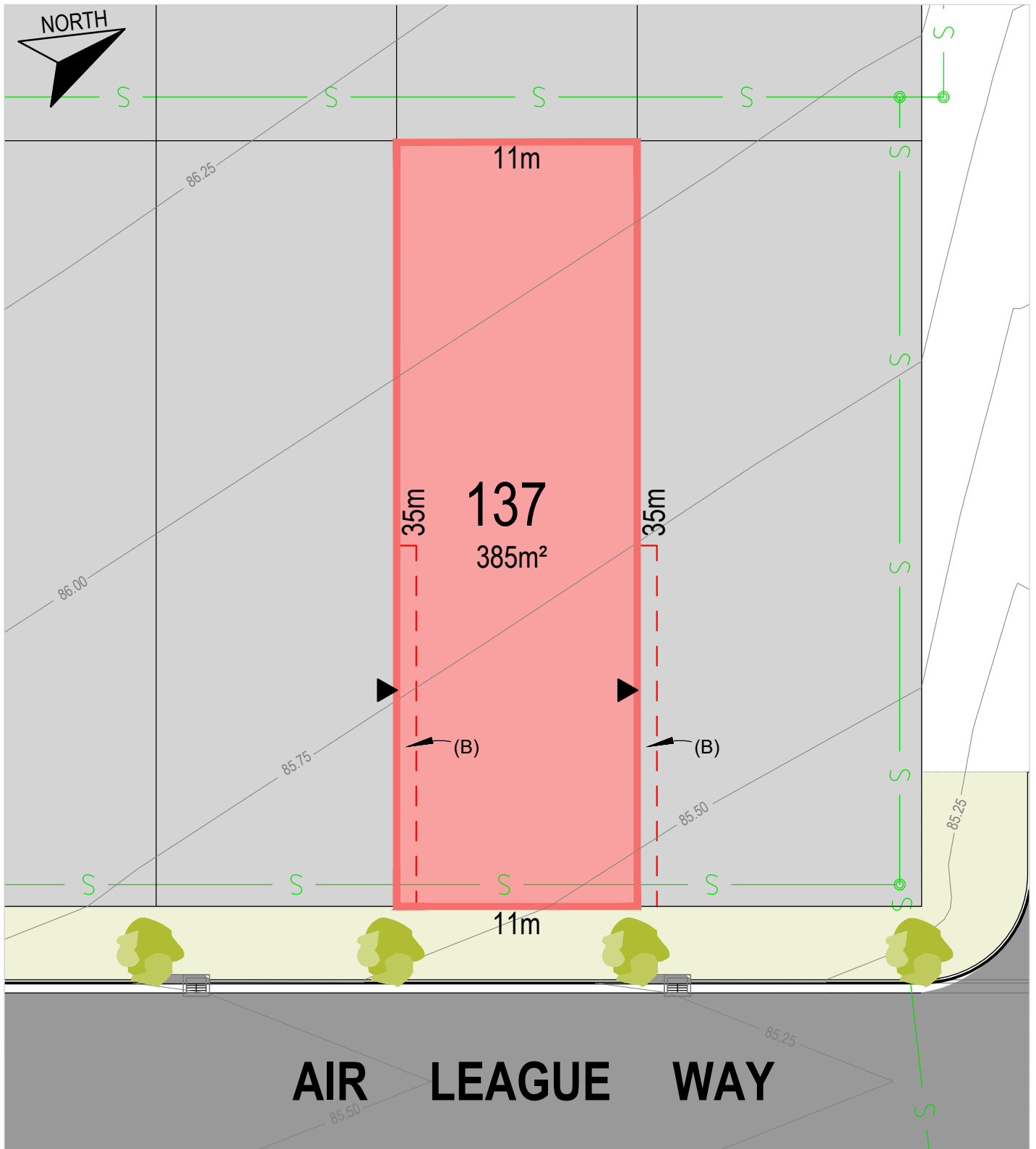
**RAWSON
COMMUNITIES**
Leppington

LEGEND

-  STREET TREES
-  FINISHED SURFACE CONTOURS
-  SEWER SERVICE
-  DENOTES ZERO LOT LINE
-  STORMWATER DRAINAGE PIT
-  SEWER PIT
-  EASEMENT FOR OVERHANG AND ACCESS FOR MAINTENANCE 0.9m WIDE








Lot 136

DISCLAIMER: THIS LOT PLAN IS INDICATIVE ONLY.
PURCHASERS MUST RELY ON THEIR OWN ENQUIRIES, THE CONTRACT FOR SALE OF LAND AND THE BUILDING CONTRACT.
DIMENSIONS, CONTOURS AND AREAS ARE SUBJECT TO FINAL SURVEY AND ARE SUBJECT TO COUNCIL APPROVAL.
EASEMENT, SEWER, AND STREET TREE LOCATIONS ARE INDICATIVE ONLY AND ARE SUBJECT TO CHANGE.
INFORMATION IS ACCURATE AS OF 6 MARCH 2019.



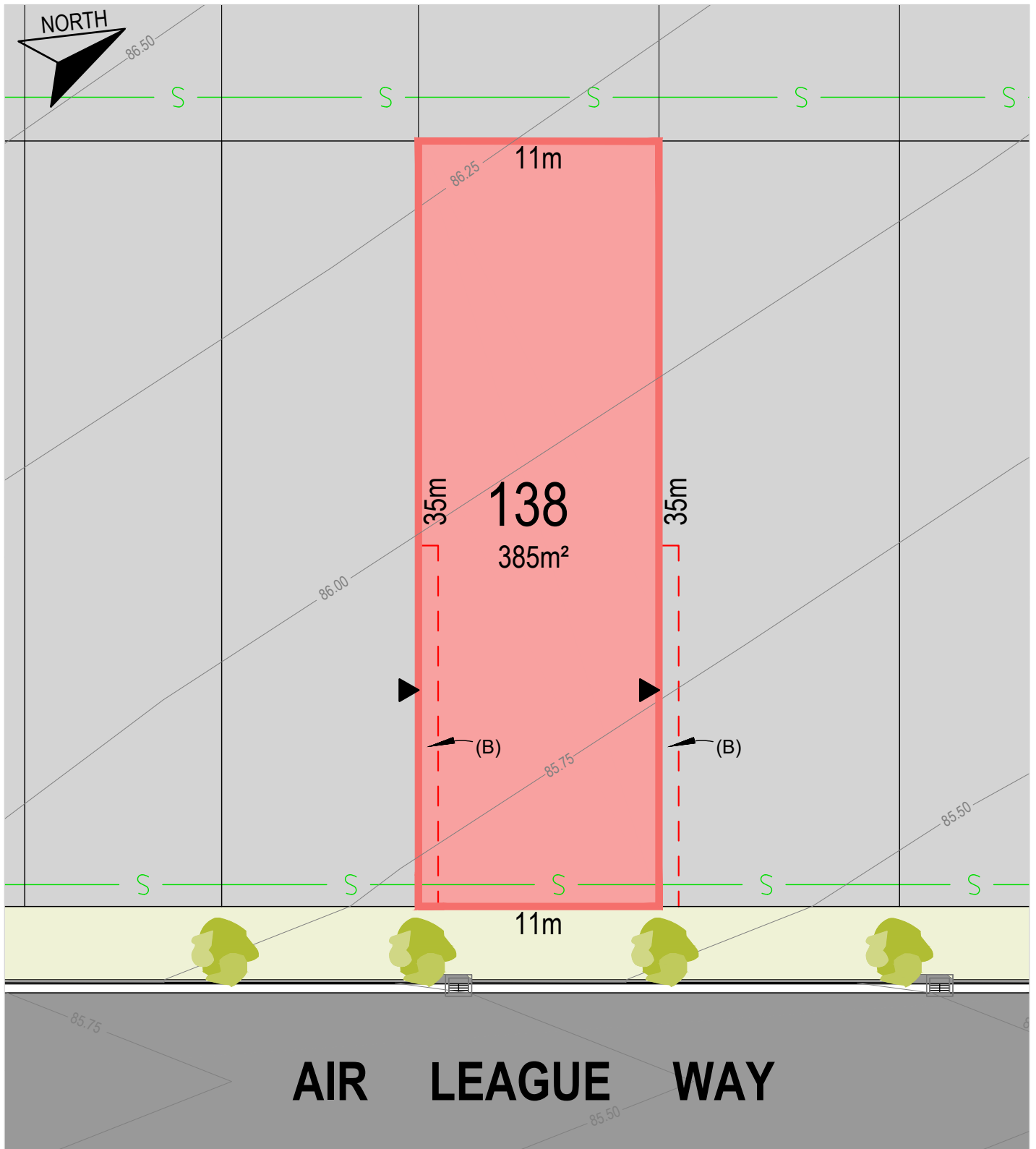
**RAWSON
COMMUNITIES**
Leppington

LEGEND

-  STREET TREES
-  FINISHED SURFACE CONTOURS
-  SEWER SERVICE
-  DENOTES ZERO LOT LINE
-  STORMWATER DRAINAGE PIT
-  SEWER PIT
-  EASEMENT FOR OVERHANG AND ACCESS FOR MAINTENANCE 0.9m WIDE

Lot 137

DISCLAIMER: THIS LOT PLAN IS INDICATIVE ONLY.
PURCHASERS MUST RELY ON THEIR OWN ENQUIRIES. THE CONTRACT FOR SALE OF LAND AND THE BUILDING CONTRACT.
DIMENSIONS, CONTOURS AND AREAS ARE SUBJECT TO FINAL SURVEY AND ARE SUBJECT TO COUNCIL APPROVAL.
EASEMENT, SEWER, AND STREET TREE LOCATIONS ARE INDICATIVE ONLY AND ARE SUBJECT TO CHANGE.
INFORMATION IS ACCURATE AS OF 6 MARCH 2019.



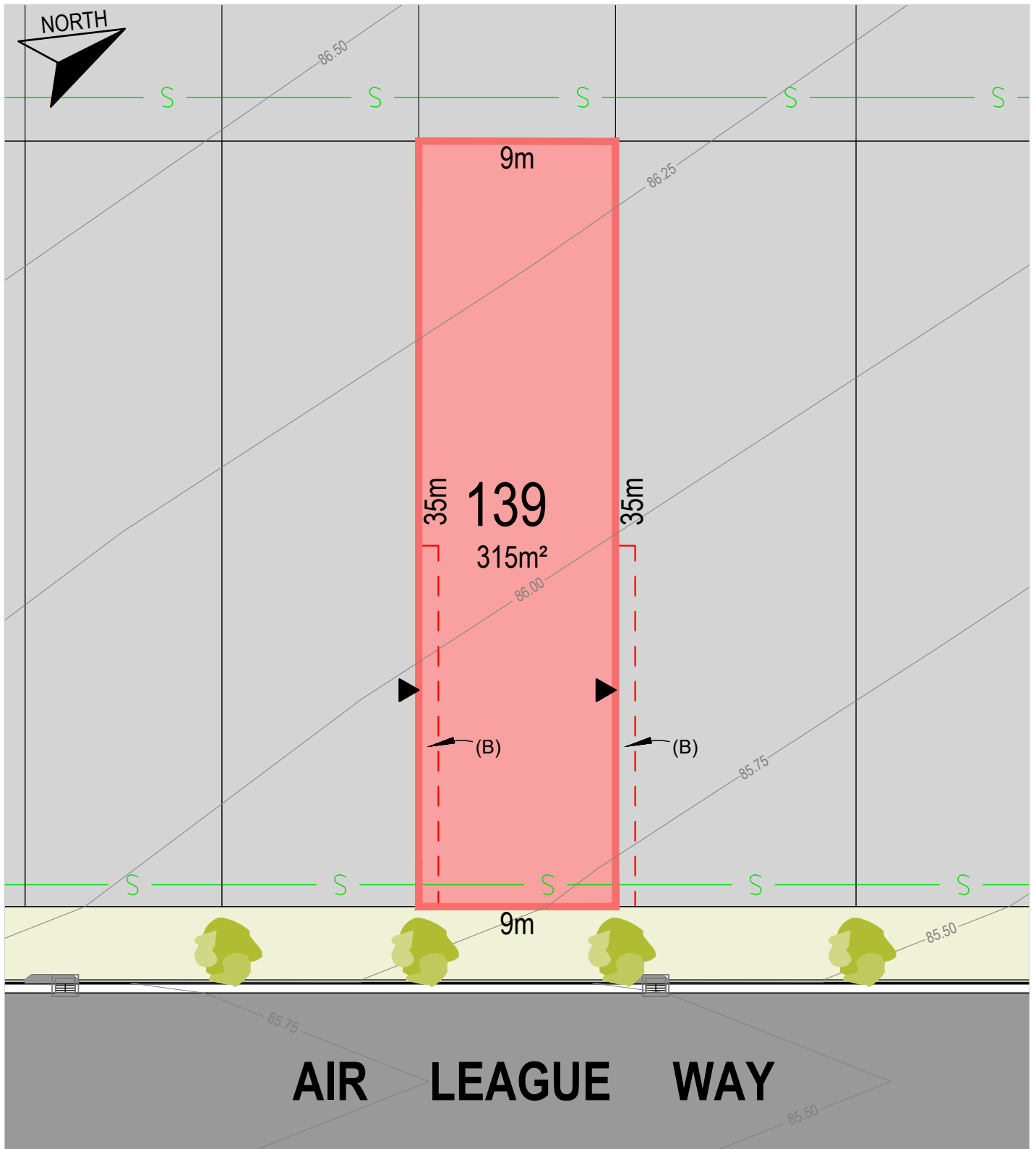
**RAWSON
COMMUNITIES**
Leppington

LEGEND

- STREET TREES
- FINISHED SURFACE CONTOURS
- SEWER SERVICE
- DENOTES ZERO LOT LINE
- STORMWATER DRAINAGE PIT
- SEWER PIT
- EASEMENT FOR OVERHANG AND ACCESS FOR MAINTENANCE 0.9m WIDE

Lot 138

DISCLAIMER: THIS LOT PLAN IS INDICATIVE ONLY.
PURCHASERS MUST RELY ON THEIR OWN ENQUIRIES, THE CONTRACT FOR SALE OF LAND AND THE BUILDING CONTRACT.
DIMENSIONS, CONTOURS AND AREAS ARE SUBJECT TO FINAL SURVEY AND ARE SUBJECT TO COUNCIL APPROVAL.
EASEMENT, SEWER, AND STREET TREE LOCATIONS ARE INDICATIVE ONLY AND ARE SUBJECT TO CHANGE.
INFORMATION IS ACCURATE AS OF 6 MARCH 2019.



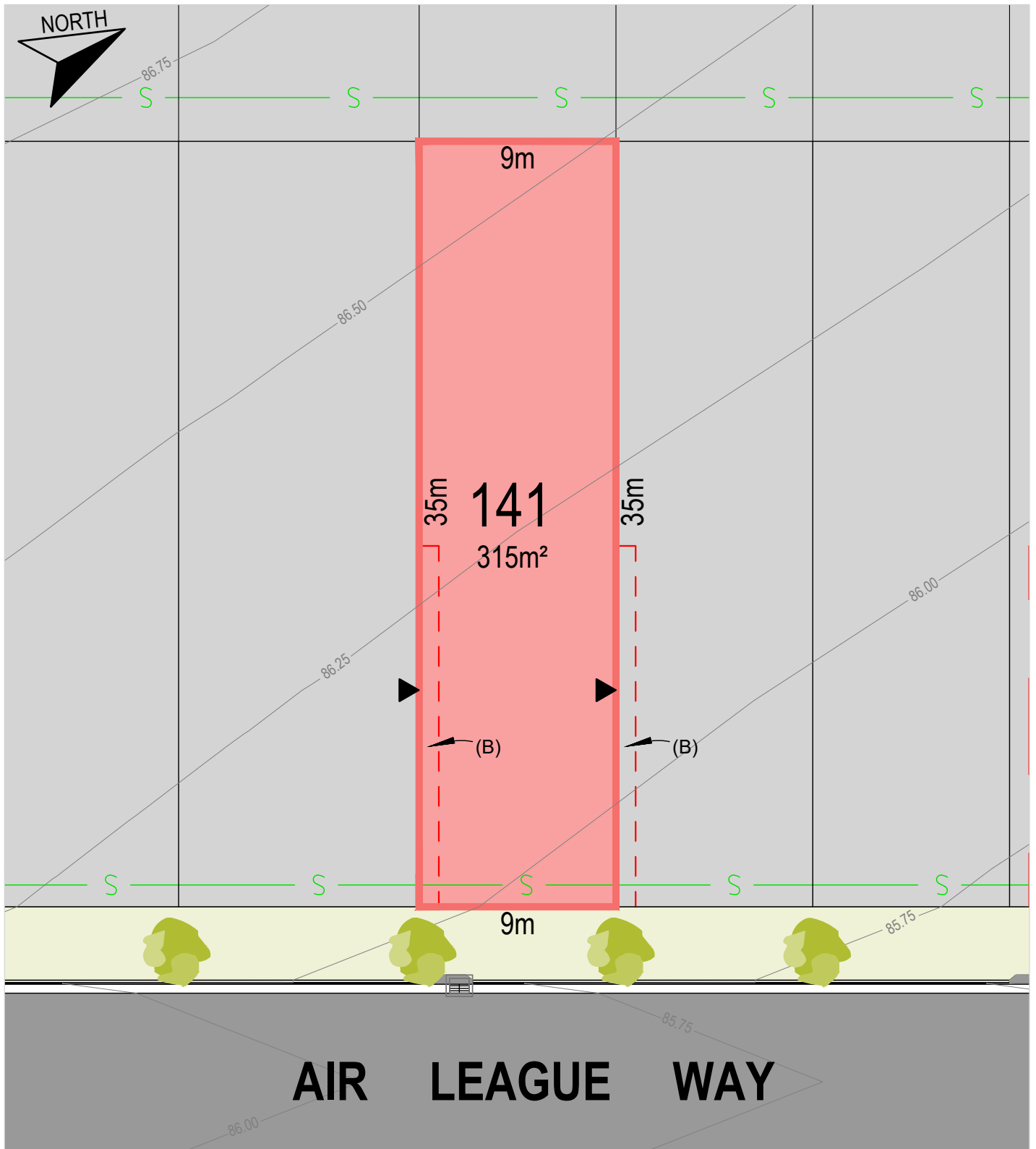
**RAWSON
COMMUNITIES**
Leppington

LEGEND

- STREET TREES
- FINISHED SURFACE CONTOURS
- SEWER SERVICE
- DENOTES ZERO LOT LINE
- STORMWATER DRAINAGE PIT
- SEWER PIT
- EASEMENT FOR OVERHANG AND ACCESS FOR MAINTENANCE 0.9m WIDE








Lot 139

DISCLAIMER: THIS LOT PLAN IS INDICATIVE ONLY.
PURCHASERS MUST RELY ON THEIR OWN ENQUIRIES, THE CONTRACT FOR SALE OF LAND AND THE BUILDING CONTRACT.
DIMENSIONS, CONTOURS AND AREAS ARE SUBJECT TO FINAL SURVEY AND ARE SUBJECT TO COUNCIL APPROVAL.
EASEMENT, SEWER, AND STREET TREE LOCATIONS ARE INDICATIVE ONLY AND ARE SUBJECT TO CHANGE.
INFORMATION IS ACCURATE AS OF 6 MARCH 2019.



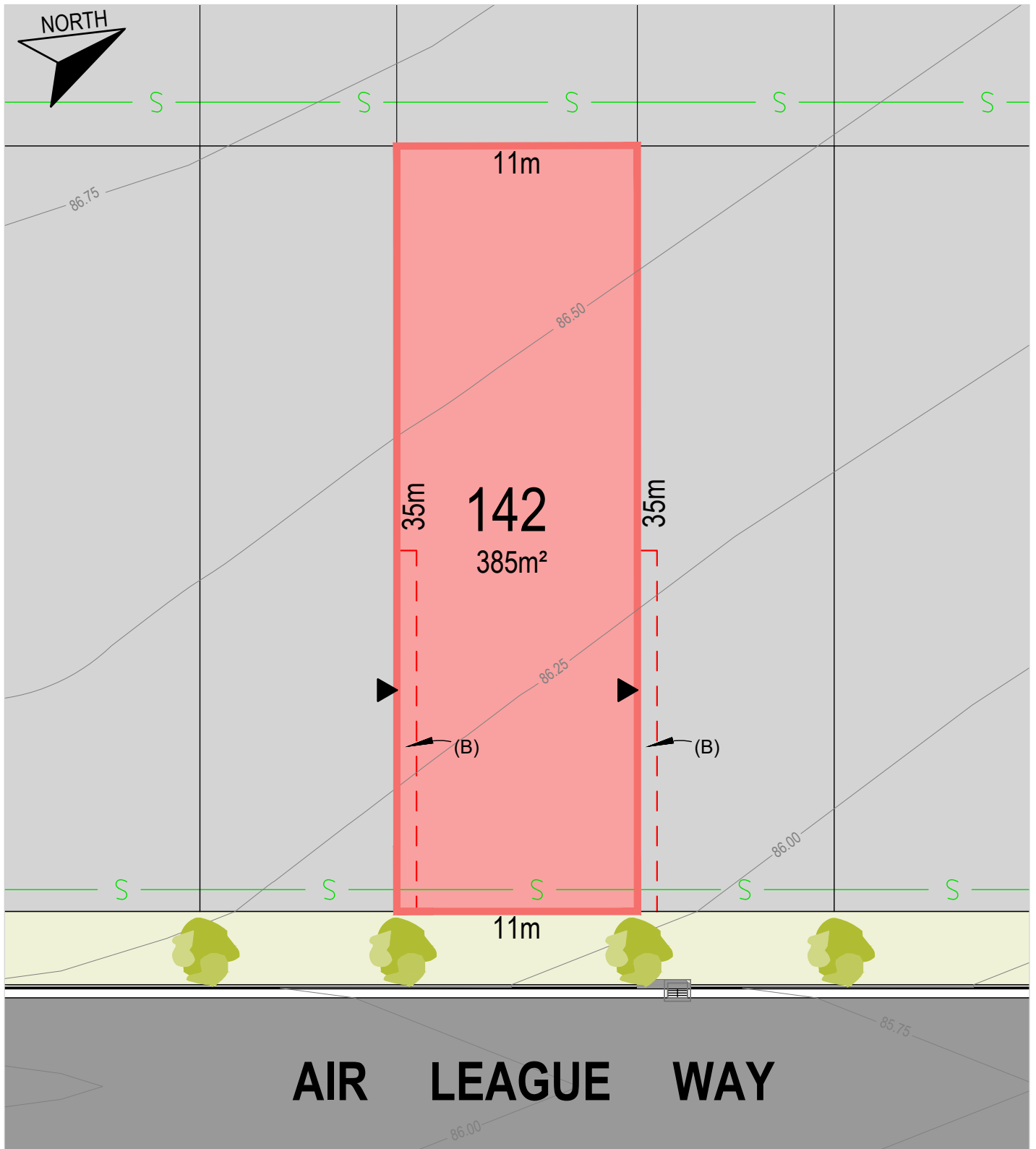
**RAWSON
COMMUNITIES**
Leppington

LEGEND

-  STREET TREES
-  FINISHED SURFACE CONTOURS
-  SEWER SERVICE
-  DENOTES ZERO LOT LINE
-  STORMWATER DRAINAGE PIT
-  SEWER PIT
-  EASEMENT FOR OVERHANG AND ACCESS FOR MAINTENANCE 0.9m WIDE

Lot 141

DISCLAIMER: THIS LOT PLAN IS INDICATIVE ONLY.
PURCHASERS MUST RELY ON THEIR OWN ENQUIRIES, THE CONTRACT FOR SALE OF LAND AND THE BUILDING CONTRACT.
DIMENSIONS, CONTOURS AND AREAS ARE SUBJECT TO FINAL SURVEY AND ARE SUBJECT TO COUNCIL APPROVAL.
EASEMENT, SEWER, AND STREET TREE LOCATIONS ARE INDICATIVE ONLY AND ARE SUBJECT TO CHANGE.
INFORMATION IS ACCURATE AS OF 6 MARCH 2019.



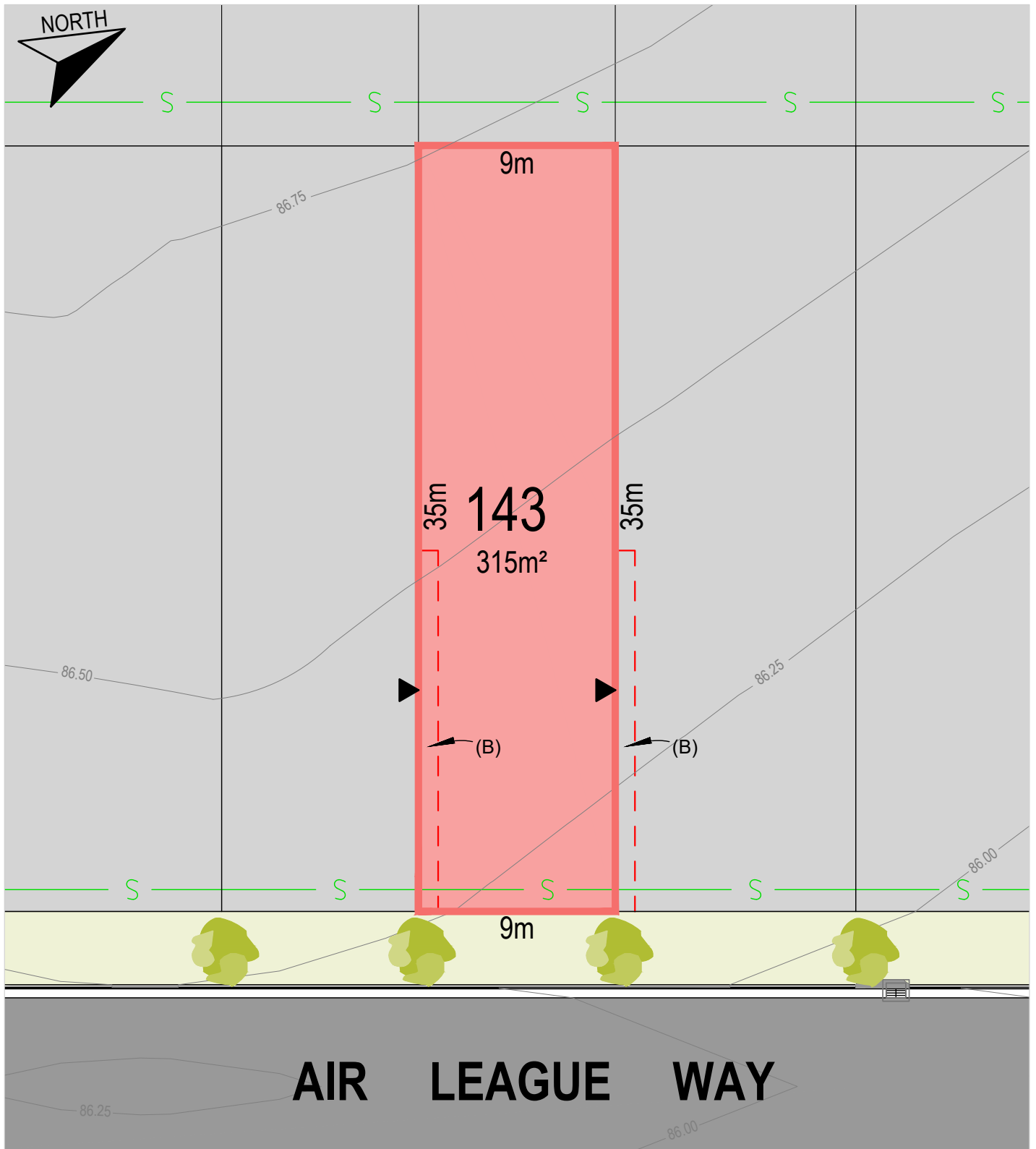
**RAWSON
COMMUNITIES**
Leppington

LEGEND

- STREET TREES
- FINISHED SURFACE CONTOURS
- SEWER SERVICE
- DENOTES ZERO LOT LINE
- STORMWATER DRAINAGE PIT
- SEWER PIT
- EASEMENT FOR OVERHANG AND ACCESS FOR MAINTENANCE 0.9m WIDE








Lot 142

DISCLAIMER: THIS LOT PLAN IS INDICATIVE ONLY.
PURCHASERS MUST RELY ON THEIR OWN ENQUIRIES, THE CONTRACT FOR SALE OF LAND AND THE BUILDING CONTRACT.
DIMENSIONS, CONTOURS AND AREAS ARE SUBJECT TO FINAL SURVEY AND ARE SUBJECT TO COUNCIL APPROVAL.
EASEMENT, SEWER, AND STREET TREE LOCATIONS ARE INDICATIVE ONLY AND ARE SUBJECT TO CHANGE.
INFORMATION IS ACCURATE AS OF 6 MARCH 2019.



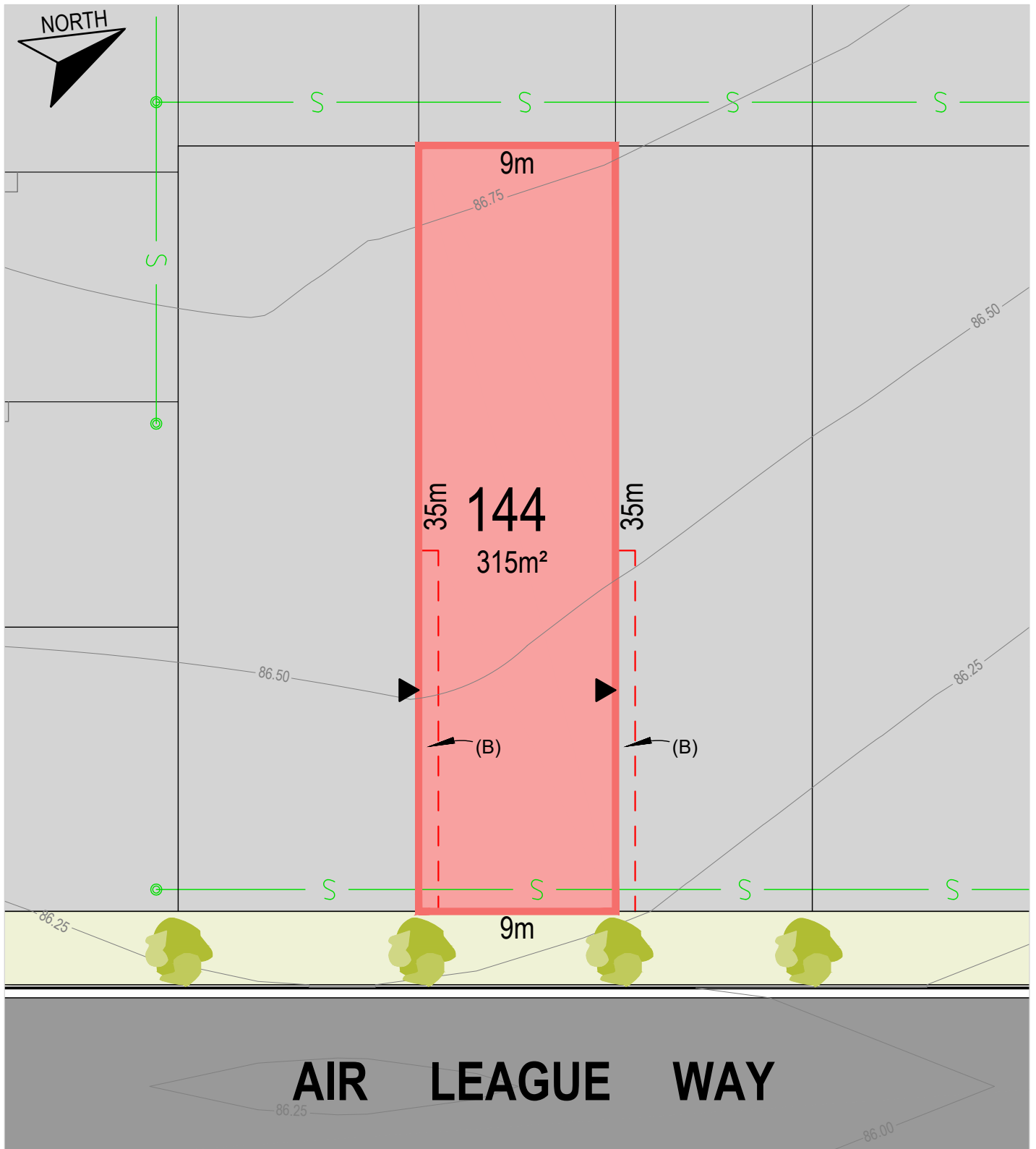
**RAWSON
COMMUNITIES**
Leppington

LEGEND

-  STREET TREES
-  FINISHED SURFACE CONTOURS
-  SEWER SERVICE
-  DENOTES ZERO LOT LINE
-  STORMWATER DRAINAGE PIT
-  SEWER PIT
-  EASEMENT FOR OVERHANG AND ACCESS FOR MAINTENANCE 0.9m WIDE

Lot 143

DISCLAIMER: THIS LOT PLAN IS INDICATIVE ONLY.
PURCHASERS MUST RELY ON THEIR OWN ENQUIRIES, THE CONTRACT FOR SALE OF LAND AND THE BUILDING CONTRACT.
DIMENSIONS, CONTOURS AND AREAS ARE SUBJECT TO FINAL SURVEY AND ARE SUBJECT TO COUNCIL APPROVAL.
EASEMENT, SEWER, AND STREET TREE LOCATIONS ARE INDICATIVE ONLY AND ARE SUBJECT TO CHANGE.
INFORMATION IS ACCURATE AS OF 6 MARCH 2019.



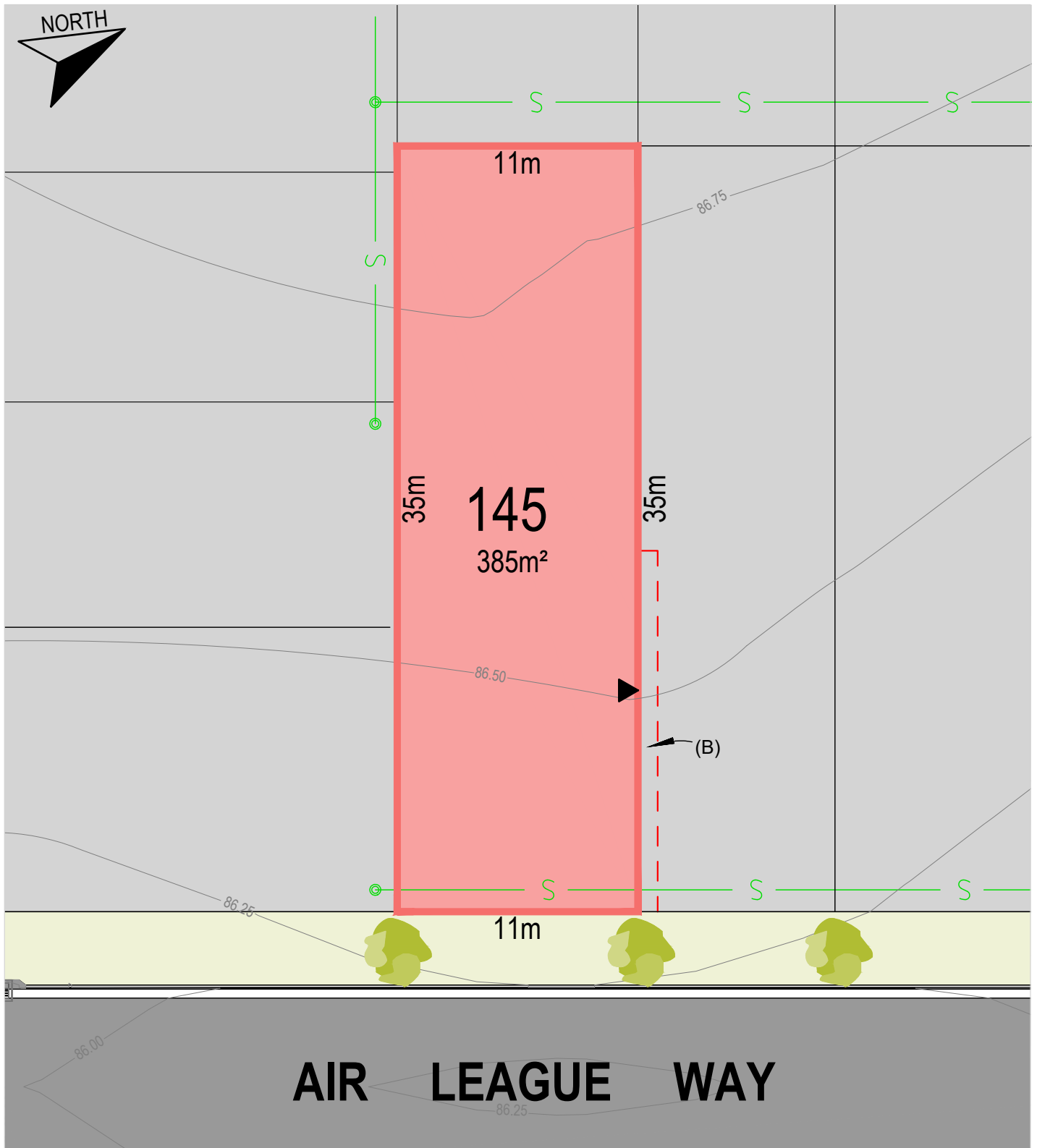
**RAWSON
COMMUNITIES**
Leppington

LEGEND

- STREET TREES
- FINISHED SURFACE CONTOURS
- SEWER SERVICE
- DENOTES ZERO LOT LINE
- STORMWATER DRAINAGE PIT
- SEWER PIT
- EASEMENT FOR OVERHANG AND ACCESS FOR MAINTENANCE 0.9m WIDE

Lot 144

DISCLAIMER: THIS LOT PLAN IS INDICATIVE ONLY.
PURCHASERS MUST RELY ON THEIR OWN ENQUIRIES, THE CONTRACT FOR SALE OF LAND AND THE BUILDING CONTRACT.
DIMENSIONS, CONTOURS AND AREAS ARE SUBJECT TO FINAL SURVEY AND ARE SUBJECT TO COUNCIL APPROVAL.
EASEMENT, SEWER, AND STREET TREE LOCATIONS ARE INDICATIVE ONLY AND ARE SUBJECT TO CHANGE.
INFORMATION IS ACCURATE AS OF 6 MARCH 2019.



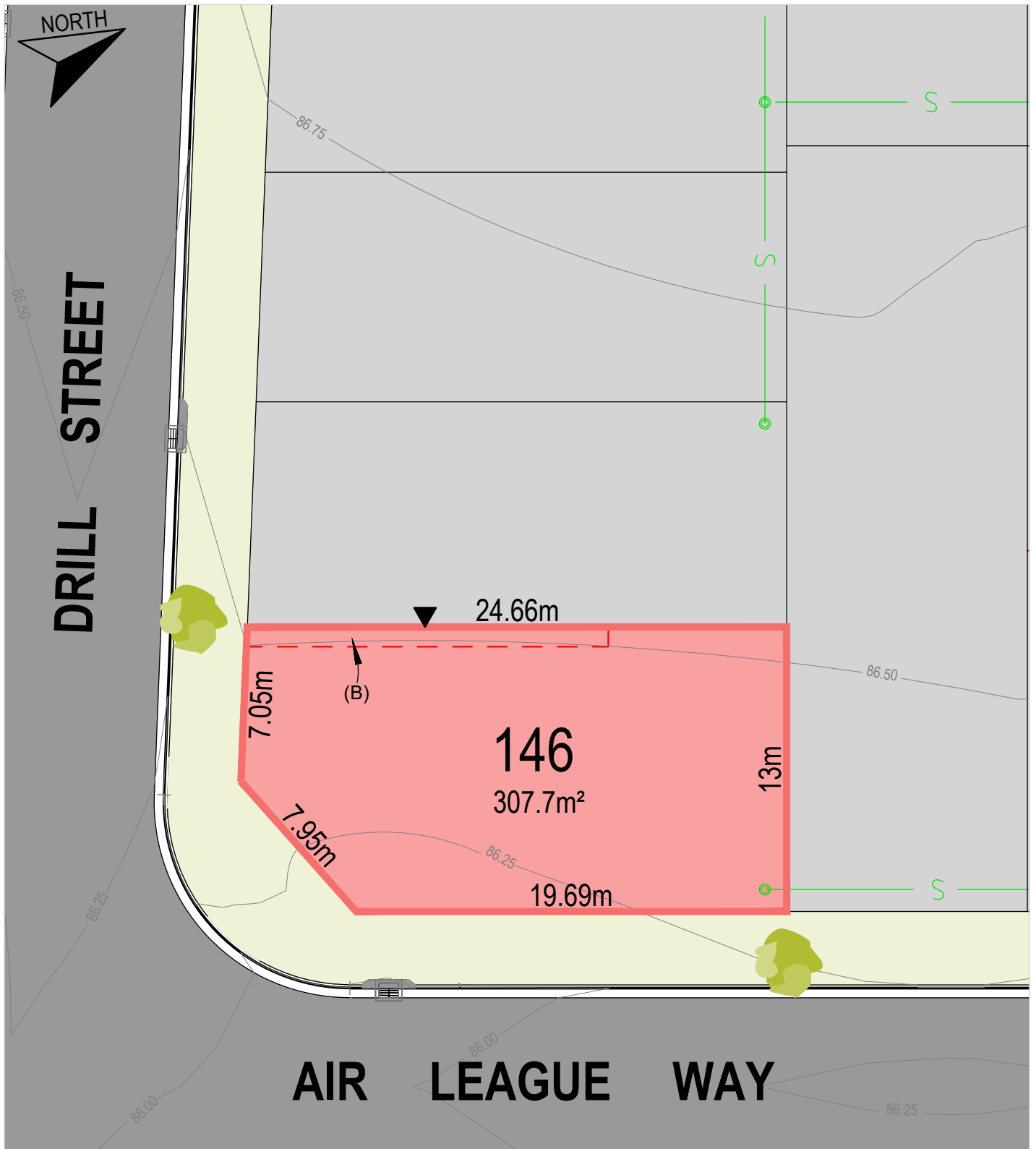
**RAWSON
COMMUNITIES**
Leppington

LEGEND

- STREET TREES
- FINISHED SURFACE CONTOURS
- SEWER SERVICE
- DENOTES ZERO LOT LINE
- STORMWATER DRAINAGE PIT
- SEWER PIT
- EASEMENT FOR OVERHANG AND ACCESS FOR MAINTENANCE 0.9m WIDE

Lot 145

DISCLAIMER: THIS LOT PLAN IS INDICATIVE ONLY.
PURCHASERS MUST RELY ON THEIR OWN ENQUIRIES, THE CONTRACT FOR SALE OF LAND AND THE BUILDING CONTRACT.
DIMENSIONS, CONTOURS AND AREAS ARE SUBJECT TO FINAL SURVEY AND ARE SUBJECT TO COUNCIL APPROVAL.
EASEMENT, SEWER, AND STREET TREE LOCATIONS ARE INDICATIVE ONLY AND ARE SUBJECT TO CHANGE.
INFORMATION IS ACCURATE AS OF 6 MARCH 2019.



**RAWSON
COMMUNITIES**

Leppington

LEGEND

- STREET TREES
- FINISHED SURFACE CONTOURS
- SEWER SERVICE
- DENOTES ZERO LOT LINE
- STORMWATER DRAINAGE PIT
- SEWER PIT
- EASEMENT FOR OVERHANG AND ACCESS FOR MAINTENANCE 0.9m WIDE

Lot 146

DISCLAIMER: THIS LOT PLAN IS INDICATIVE ONLY.
PURCHASERS MUST RELY ON THEIR OWN ENQUIRIES, THE CONTRACT FOR SALE OF LAND AND THE BUILDING CONTRACT.
DIMENSIONS, CONTOURS AND AREAS ARE SUBJECT TO FINAL SURVEY AND ARE SUBJECT TO COUNCIL APPROVAL.
EASEMENT, SEWER, AND STREET TREE LOCATIONS ARE INDICATIVE ONLY AND ARE SUBJECT TO CHANGE.
INFORMATION IS ACCURATE AS OF 6 MARCH 2019.